

Index

File No. Z-21

CORNER RECORD (SEARCH)

(Ref. FSM 7151.4)

Tract or

Survey No. _____

Cor.

No. 2175

T 3S R. 33E

R.D. LAGRANDE

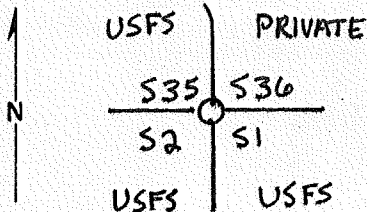
County UNION & UMATILLA

Merid. WILLAMETTE

N.F. WALLOWA-WHIT

State OREGON

CORNER DIAGRAM



DESCRIBE CORNER MONUMENT FOUND

FOUND STONE 16" X 9" X 7" FIRMLY SET. 5 NOTCHES ON SE CORNER, 1 NOTCH NW CORNER.

DESCRIBE BEARING TREES OR OTHER OFFICIAL ACCESSORIES FOUND

NONE

PHOTO IDENTIFICATION DATA

Photo No. _____

Filed At. _____

Object Ident. _____

Ident. By _____

Signature

PLANE COORDINATE POSITION DATA

State _____ Zone _____

X _____

Y _____

Estab. By _____

Agency

Signature

B. Skilton

Title LS 1840

Division

Headquarters

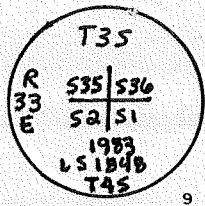
Date 9-83

FS-7100-52 (3/68)

CORNER RECORD (PERPETUATION)

MONUMENT: DESCRIBE NEW MONUMENT SET, OR WORK DONE TO PRESERVE EXISTING MONUMENT

SET 2 1/2" x 31" ALUMINUM PIPE WITH 3/4" ALUMINUM LAP RISING 4",
 MARKED:



ACCESSORIES: DESCRIBE NEW BT'S WITNESS OBJECTS ETC. ESTABLISHED, OR WORK DONE TO PRESERVE EXISTING EVIDENCE

- 5.0" L.P. BEARS N35°W, 17.0 FT. B&S T35, R33E, 535 BT
- 5.1" L.P. BEARS N60°E, 28.0 FT. B&S T35, R33E, 536 BT
- 5.2" L.P. BEARS S40°W, 9.7 FT. B&S T45, R33E, 52 BT
- 6.0" L.P. BEARS S55°E, 13.1 FT. B&S T45, R33E, 51 BT

Work Done By: B.A. SUTTON Title: SURVEYOR Date: 9-83 State Registration No. or Agency: LS 1848

Certified Cor. Record Prepared? Yes No Filed At: UNION CO. SURVEYOR'S OFFICE Date: _____

REMARKS

Index File No. 221 T. 35 R. 33E W.M. Tract or Surv. No. Cor. 2175

USDA-FOREST SERVICE

Index File No. 2-21

CORNER RECORD (SEARCH)

(Ref. FSM 7151.4)

Tract or Survey No. _____ Cor. No. _____

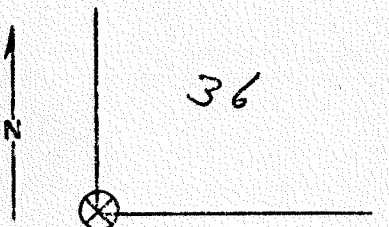
T 55 R. 33 E

R.D. LaGrande County Union-Umatilla Co. line

Merid. Williamette

N. F. Wallows-Whitman State Oregon

CORNER DIAGRAM



DESCRIBE CORNER MONUMENT FOUND

Basalt Stone 18" x 12" x 6" 10" above ground
good condition 5 notches on SE edge and one notch on NW edge

DESCRIBE BEARING TREES OR OTHER OFFICIAL ACCESSORIES FOUND

None remain, area has burned probably 80 or 90 year ago.

There are some stump holes which match

PHOTO IDENTIFICATION DATA

Photo No. _____
Filed At. _____
Object Ident. _____
Ident. By _____
Signature

DESCRIBE CORNER LOCATION RELATIVE TO NEAR-BY FEATURES, ALSO HOW TO REACH CORNER

PLANE COORDINATE POSITION DATA

State _____ Zone _____
X _____
Y _____
Estab. By _____
Agency

Signature David A. Dahlstrom Title CET Division _____ Headquarters LaGrande Date 10-21-82 7100-52-(3, 68)