NATIONAL FOREST LANDS

The East 1/2 of the SW 1/4 & the East 1/2 of the NE 1/4
All in section 32, T 4 N, R 38 E, W.M.

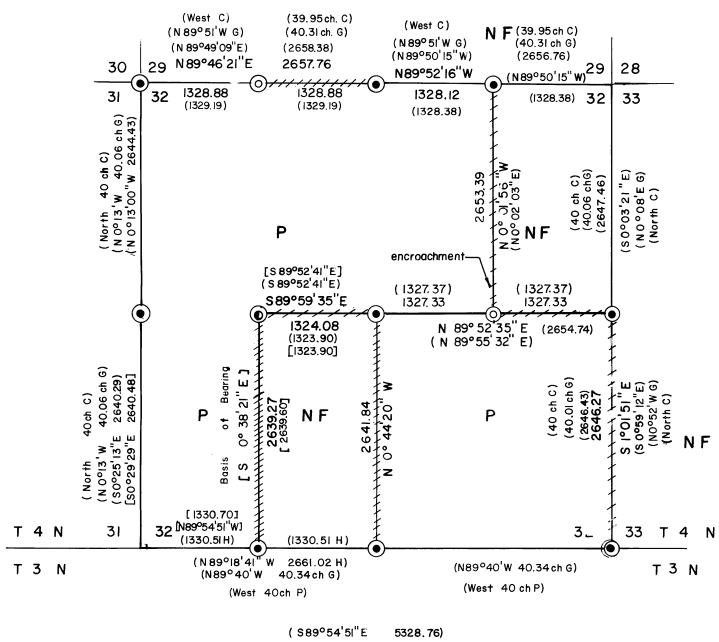

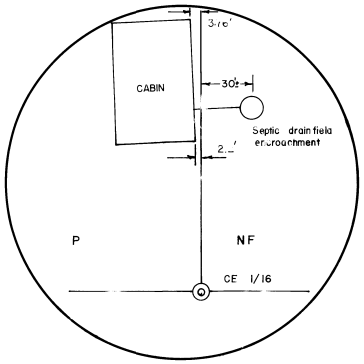

ENCROACHMENT DETAIL
Not to scale

BASIS OF BEARING

Based upon the west line of the east half of the Southwest quarter being S 0°38' 21" E. See survey by Ronald L. Munns for York and Key.

Magnetic declination 20° East

HISTORY OF SURVEYS

The exterior of Section 32, Township 4 North, Range 38 East, (except the South line) was originally established by Frank W. Campbell under GLO contract number 468, dated September, 1883

The South line of Section 32, of Township 4 North Range 38 East, was originally established in 1878 by George S. Pershin under G.L.O. contract number 304. The exteriors were subsequently reestablished by Otis S. Gould for the G.L.O. in July of 1939.

The center of section and the east and west 1/16 corners between Sections 29 and 32 were established by Donald L. Staebler in December of 1974. See survey I-156-B.

The west 1/16 of section 32 was set by Hanley on survey number L-55-B, in the Umatilla County Surveyors office.

The centerwest 1/16 corner was originally established by Ronald L. Munns, survey dated 11-1-83 for York and Key, filed in the Umatilla County Surveyors office.

LEGEND

◉	Found corner monument set by others (see history of surveys and remonumentation sheets filed separately)
◎	Set 2 1/2" x 30" aluminum monument at surveyed position.
( )	Record bearing and distance of survey I-156-B
////	Posted National Forest Boundary line
NF	National Forest lands
P	Privately owned lands
⊙	Found corner monument set by Ronald L. Munns, Set 2 1/2" x 30" aluminum monument
[ ]	Record bearing and distance of survey by Ronald L. Munns, dated 11-1-83 for York and Key
(C)	Record bearing and distance of Campbell survey
(G)	Record bearing and distance of Gould survey
(H)	Record bearing and distance of Hanley survey
(P)	Record bearing and distance of Pershin survey

SURVEYOR'S STATEMENT

I, Gregory T. Blackman, Registered Land Surveyor in the State of Oregon, hereby certify that this plat and the notes hereon, or attached, are a true and correct representation of the survey I made in July of 1985, at the request of the USDA Forest Service, in accordance with the statutes of the State of Oregon, and with the articles of my contract.

Scale 1" = 1000'

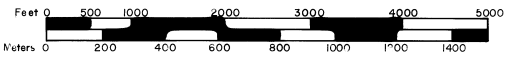

1 Meter = 3.2808333 Feet

For monumentation information, see monumentation sheets filed separately.

RECEIVED BY
Umatilla County Surveyor
Date
Rec'd By
No. 6

REGISTERED PROFESSIONAL LAND SURVEYOR
Gregory T. Blackman
OREGON
GREGORY T. BLACKMAN
931

BAGETT - GRIFFITH & ASSOCIATES
La Grande Oregon

LOCATION OF FOREST BOUNDARIES IN SECTION 32
T 4 N R 38 E W.M.

UMATILLA COUNTY, OREGON

SURVEYED FOR	UMATILLA NATIONAL FOREST	
SURVEYED BY	GTB	7-85
Scale: 1" = 1000'	Drawn by: GTB	7-85

PORTLAND PRECISION INSTRUMENT