










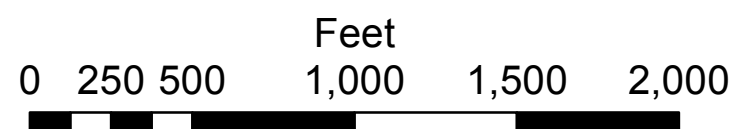


CITY OF ECHO, OREGON - HOUSING STUDY 2016

Legend

- | | | |
|--|---|--|
|  City Limits |  R-2 Undeveloped |  R-4 Undeveloped |
|  Urban Growth Boundary |  R-2 Developed |  R-4 Developed |
|  R-1 Undeveloped |  R-3 Undeveloped |  R-C Developed |
|  R-1 Developed |  R-3 Developed | |



MAP DISCLAIMER: No warranty is made by Umatilla County as to the accuracy, reliability or completeness of this data. Map data should be used for reference purposes only. Not survey grade or for legal use. Created by Brandon Seitz, Umatilla County Planning Dept.