















# Umatilla County, Oregon

## Fire Protection Areas

### Legend

- |  |   |   |
|--|---|---|
|  City Limits             |  Riverside Fire District   |  Helix Fire District             |
|  National Forest Service |  Lower McKay Fire District |  East Umatilla Co. Fire District |
|  State Fire Protection   |  McKay Fire District       |  Tribal Fire Protection          |
|  Umatilla Fire District  |  Pilot Rock Fire District  |  M-F Contract Fire Protection    |
|  Fire District #1        |   |   |
|  Echo Fire District      |   |   |



Map Disclaimer: No warranty is made by Umatilla County as to the accuracy, reliability or completeness of this data. This map should be used for reference purposes only. Not intended for legal or survey use. Created by J. Alford, Umatilla County Planning Department, 11/1/16