




Umatilla County, Oregon



Voting Precincts



Stanfield Vicinity

Legend

-  Updated House District Boundary
-  Updated City Limits
-  Updated Tax Code Boundary

Precincts

-  106
-  107



UMATILLA COUNTY ELECTIONS DEPARTMENT
www.elections@umatillacounty.gov

MAP DISCLAIMER: No warranty is made by Umatilla County as to the accuracy, reliability or completeness of this data for individual or aggregate use with other data. Original data was compiled from various sources. This information may not meet National Map Accuracy Standards. This product was developed through digital means and may be updated without notification. GIS data used by Umatilla County is not survey grade. Coordinate and spatial locations of parcel data should be used for reference purposes only. Coordinates have an error factor of a minimum of +/- 30 feet. Subsequently there are many error factors that contribute to the inaccuracy. Umatilla County uses the best available data. Over time the accuracy levels will be improved.
Prepared by: Richard Jennings & Julie Alford
Updated by: Rosemary Mitchell 6/13/23